





TRATTI DI MARE E DI COSTA ADIBITI ALLA BALNEAZIONE I CUI POLIGONI VENGONO MONITORATI NEI RISPETTIVI PUNTI DI PRELIEVO

Provincia di: **Trapani**


N.	Descrizione del tratto di mare	Comune	Codice Punto (NUMIND)	Lunghezza tratto di mare in metri	Direzione e N-S-E-O	Coordinate geografiche espresse in WGS84 a 4 cifre decimali				Coordinate geografiche espresse in WGS84 a 4 cifre decimali	
						Inizio tratto		Fine tratto		Punto di prelievo	
						Lat.	Long.	Lat.	Long.	Lat.	Long.
1	CALA DI MODICA	PANTELLERIA	ITO19081014001	Km 2,982		36,8218	11,9288	36,8053	11,9265	36,8132	11,9269
2	PUNTA TRE PIETRE	PANTELLERIA	ITO19081014002	Km 2,001		36,7782	11,9540	36,7679	11,9606	36,7704	11,9551
3	SCALO S.GAETANO	PANTELLERIA	ITO19081014003	Km 1,000		36,7674	11,9664	36,7679	11,9606	36,7673	11,9664
4	CALA DI LEVANTE	PANTELLERIA	ITO19081014004	Km 1,818		36,8027	12,0446	36,7877	12,0535	36,7965	12,0499
5	CALA DI GADIR	PANTELLERIA	ITO19081014005	Km 1,000		36,8175	12,0225	36,8112	12,0272	36,8115	12,0264
6	PORTICELLO DI CAMPOBELLO	PANTELLERIA	ITO19081014006	Km 2,430		36,8318	11,9770	36,8226	11,9895	36,8277	11,9792
7	BUE MARINO/SAN LEONARDO	PANTELLERIA	ITO19081014007	2,061		36,8370	11,9665	36,8380	11,9491	36,8386	11,9555




8	SPIAGGIA SAN VITO LO CAPO - LATO EST	SAN VITO LO CAPO	ITO19081020002	Km 2,363		38,1758	12,7392	38,1791	12,7637	38,1757	12,7419
9	SPIAGGIA SAN VITO LO CAPO - LATO OVEST	SAN VITO LO CAPO	ITO19081020003	Km 0,577		38,1786	12,7340	38,1758	12,7392	38,1771	12,7354
10	ZONA ISOLOTTO DI MAKARI	SAN VITO LO CAPO	ITO19081020004	Km 3,459		38,1527	12,7293	38,1358	12,7333	38,1437	12,7331
11	SPIAGGIA CASTELLUZZO - SENO DELL'ARENA	SAN VITO LO CAPO	ITO19081020005	Km 2,080		38,1314	12,7266	38,1211	12,7227	38,1245	12,7277
12	TONNARA DEL SECCO	SAN VITO LO CAPO	ITO19081020006	Km 3,752		38,1589	12,7672	38,1791	12,7637	38,1673	12,7692
13	CALA CALAZZA - PROSPICIENTE POSTEGGIO	SAN VITO LO CAPO	ITO19081020007	Km 1,974		38,1112	12,7117	38,1211	12,7227	38,1166	12,7195
14	CALETTA SAN LIBERALE	TRAPANI		Km 0,11		38,0195	12,4975	38,0188	12,4984	38,0189	12,4982
15	MURA DI TRAMONTANA OVEST	TRAPANI		Km 0,200		38,0166	12,5071	38,0170	12,5093	38,0168	12,5079
16	LUNGOMARE DANTE ALIGHIERI	TRAPANI	ITO19081021001	Km 1,220		38,0197	12,5146	38,0267	12,5255	38,0223	12,5198
17	TONNARA TIPÀ	TRAPANI	ITO19081021005	Km 1,260		38,0281	12,5269	38,0341	12,5330	38,0314	12,5282
18	150 MT SUD TORRE MARAUSA - S.FRANCESCO	MISILISCEMI	ITO19081021003	Km 1,535		37,9510	12,4917	37,9407	12,4854	37,9451	12,4886
19	SPIAGGIA MARAUSA - VECCHIO MULINO	MISILISCEMI	ITO19081021004	Km 1,893		37,9406	12,4857	37,9280	12,4751	37,9338	12,48




20	CORTIGLIOLO - LIDO VALDERICE	VALDERICE	ITO19081022001	Km 3,00		38,0784	12,6445	38,0688	12,6189	38,0711	12,6298
21	VALDERICE SANT'ANGELO-BONAGIA	VALDERICE	ITO19081022002	Km 0,830		38,0688	12,5969	38,0647	12,6035	38,0675	12,5978
22	TORRE SCIBILIANA 200 MT S CAN. BONIFICA	PETROSINO	ITO19081024001	Km 3,101		37,7339	12,4720	37,7201	12,4667	37,7227	12,4715
23	ANTISTANTE VIA EOLO BISCIONE	PETROSINO	ITO19081024002	Km 2,331		37,6972	12,4793	37,7085	12,4742	37,7035	12,4715
24	SCOGLIERA LUNGOMARE GAZZARELLA	PETROSINO	ITO19081024003	Km 2,157		37,7185	12,4670	37,7085	12,4742	37,7124	12,4711
25	SPIAGGETTA LE TORRAZZE	PETROSINO	ITO19081024004	Km 2,017		37,6914	12,4849	37,6831	12,4940	37,6873	12,4929
26	C/DA MARGI SPANO'	PETROSINO	ITO19081024005	Km 1,900		37,6831	12,4940	37,6733	12,5070	37,677	12,4981
27	PONTE FERROVIARIO - TORRENTE KALATUBO	ALCAMO	ITO19081001001	Km 1,227		38,0358	12,9642	38,0400	12,9770	38,0379	12,9708
28	PASSAGGIO A LIVELLO - CANALOTTO	ALCAMO	ITO19081001002	Km 1,248		38,0322	12,9509	38,0358	12,9642	38,325	12,9517
29	EX CASELLO FERROVIARIO	ALCAMO	ITO19081001003	Km 1,156		38,0315	12,9477	38,0289	12,9350	38,029	12,9365
30	ZONA MAGAZZINAZZI	ALCAMO	ITO19081001004	Km 2,290		38,0289	12,9350	38,0248	12,9048	38,0263	12,9196
31	SPIAGGETTA STASSI	CAMPOBELLO DI MAZARA	ITO19081004001	Km 0,520		37,5754	12,6545	37,5725	12,6576	37,5736	12,6567




32	GRANITOLA (LATO OVEST) FARO	CAMPOBELLO DI MAZARA	ITO19081004002	Km 0,660	37,5691	12,6601	37,5653	12,6641	37,5676	12,6605
33	KARTIBUBBO	CAMPOBELLO DI MAZARA	ITO19081004003	Km 1,522	37,5663	12,6641	37,5601	12,6766	37,5631	12,6701
34	TORRE SARACENA - TRE FONTANE	CAMPOBELLO DI MAZARA	ITO19081004004	Km 2,037	37,5665	12,7133	37,5719	12,7349	37,5685	12,7262
35	ANTISTANTE VIA 135 - TRE FONTANE	CAMPOBELLO DI MAZARA	ITO19081004005	Km 2,012	37,5719	12,7349	37,5772	12,7565	37,5741	12,7445
36	SCOGLIERA POZZITELLO	CAMPOBELLO DI MAZARA	ITO19081004006	Km 1,534	37,5601	12,6766	37,5629	12,6919	37,56	12,6857
37	ANTISTANTE VIA CILE - TRE FONTANE	CAMPOBELLO DI MAZARA	ITO19081004007	Km 0,832	37,6546	12,7042	37,5663	12,7133	37,5653	12,7083
38	MT 200 A OVEST FIUME S.BARTOLOMEO N.53	CAST.MMARE DEL Golfo	ITO19081005001	Km 0,490	38,0248	12,9048	38,0245	12,8993	38,0246	12,9027
39	SPIAGGIA PLAIA LATO OVEST	CAST.MMARE DEL Golfo	ITO19081005002	Km 1,511	38,0245	12,8993	38,0292	12,8850	38,0245	12,894
40	BAIA GUIDA LOCA	CAST.MMARE DEL Golfo	ITO19081005003	Km 1,130	38,0625	12,8393	38,0551	12,8445	38,0565	12,8408
41	CALA MAZZO DI SCIACCA - CAST.MMARE DEL GOLFO	CAST.MMARE DEL Golfo	ITO19081005006	Km 2,358	38,0753	12,8200	38,0864	12,8079	38,0792	12,813
42	VIA 113 DI TRISCINA	CASTELVETRAN O	ITO19081006001	Km 1,163	37,5804	12,7774	37,5810	12,7905	37,5807	12,7832
43	ANTISTANTE VIA 31 - TRISCINA	CASTELVETRAN O	ITO19081006002	Km 2,167	37,5810	12,7905	37,5819	12,8138	37,5807	12,8048




44	ROCCA DI CALANNINO	CASTELVETRAN O	ITO19081006003	Km 1,080		37,5821	12,8270	37,5815	12,8387	37,5817	12,8334
45	PINETA DI SELINUNTE	CASTELVETRAN O	ITO19081006004	Km 0,899		37,5823	12,8513	37,5826	12,8613	37,5826	12,8523
46	TORRE TONNARA COFANO	CUSTOMACI	ITO19081007001	Km 2,015		38,1147	12,6722	38,1068	12,6867	38,1113	12,6807
47	CALA BUGUTO	CUSTOMACI	ITO19081007002	Km 1,382		38,0984	12,6599	38,0899	12,6573	38,0918	12,6609
48	CORNINO PORTICCIOLO - LA CHIESETTA	CUSTOMACI	ITO19081007003	Km 1,621		38,0899	12,6573	38,0838	12,6473	38,0893	12,6574
49	LOCALITA' FRASSINO - TONO	CUSTOMACI	ITO19081007004	Km 1,779		38,1065	12,7033	38,1068	12,6867	38,1056	12,6918
50	KM 9 STRADA TRAPANI - BONAGIA	ERICE	ITO19081008001	Km 3,586		38,0688	12,5821	38,0613	12,5587	38,0693	12,5734
51	PIZZOLUNGO	ERICE	ITO19081008002	Km 2,256		38,0613	12,5587	38,0499	12,5526	38,0576	12,5571
52	SPIAGGIA SAN GIULIANO - LATO EST	ERICE	ITO19081008003	Km 1,606		38,0448	12,5461	38,0365	12,5359	38,04	12,5392
53	SPIAGGIA SAN GIULIANO - LATO OVEST	ERICE	ITO19081008004	Km 0,370		38,3041	12,5330	38,0375	12,5359	38,0356	12,5344
54	SCALO S.GIUSEPPE	FAVIGNANA	ITO19081009001	Km 1,530		37,9352	12,3331	37,9347	12,3473	37,9346	12,3467
55	CALAROSSA	FAVIGNANA	ITO19081009002	Km 2,461		37,9298	12,3511	37,9236	12,3674	37,9222	12,3626



56	PUNTA BURRONE	FAVIGNANA	ITO19081009004	Km 2,188		37,9159	12,3410	37,9195	12,3311	37,9184	12,3375
57	CALA MONACI	FAVIGNANA	ITO19081009005	Km 0,910		37,9191	12,3236	37,9184	12,3299	37,9189	12,326
58	MARASOLO	FAVIGNANA	ITO19081009006	Km 3,542		37,9183	12,3216	37,9193	12,3074	37,92	12,316
59	CALA FUMERE	FAVIGNANA	ITO19081009008	Km 0,780		37,9386	12,3157	37,9334	12,3211	37,9324	12,3207
60	LEVANZO IL FARAGLIONE	FAVIGNANA	ITO19081009010	Km 1,057		37,9946	12,3232	37,9857	12,3333	37,985	12,3293
61	CALA FINOCCHIO MARINO MARETTIMO	FAVIGNANA	ITO19081009012	Km 1,700		37,9658	12,0745	37,9525	12,0818	37,9533	12,0818
62	SCALO VECCHIO MARETTIMO	FAVIGNANA	ITO19081009013	Km 0,64		37,9748	12,0676	37,9703	12,0713	37,971	12,07
63	CALA GRANDE	FAVIGNANA	ITO19081009014	Km 2,192		37,9351	12,2770	37,9257	12,2783	37,9299	12,2803
64	PUNTA FARAGLIONE (500 MT. OVEST)	FAVIGNANA	ITO19081009015	Km 2,137		37,9517	12,3091	37,9489	12,3004	37,9524	12,3043
65	CALA MINNOLA (ISOLA LEVANZO)	FAVIGNANA	ITO19081009016	Km 3,011		37,9971	12,3489	37,9489	12,3422	37,9922	12,3504
66	CALA ROTONDA	FAVIGNANA	ITO19081009017	Km 5,981		37,9172	12,2918	37,9257	12,2783	37,9252	12,2828
67	CALA AZZURRA	FAVIGNANA	ITO19081009018	Km 0,200		37,9087	12,3599	37,9090	12,3620	37,909	12,3613



68	SPIAGGIA S.TEODORO - 150 MT DALLA TORRE	MARSALA	ITO19081011001	Km 1,300		37,9125	12,4641	37,9052	12,4603	37,9072	12,4587
69	SPIAGGIA SPAGNOLA	MARSALA	ITO19081011002	Km 0,750		37,8328	12,4683	37,8260	12,4687	37,8284	12,4687
70	LEGA NAVALE	MARSALA	ITO19081011003	Km 1,714		37,8191	12,4630	37,8136	12,4575	37,8159	12,4595
71	IDROSCALO STAGNONE A.M.	MARSALA	ITO19081011004	Km 1,919		37,8136	12,4575	37,8126	12,4449	37,8128	12,4506
72	CAPO BOEO ANTISTANTE CIRCOLO CANOTTIERI	MARSALA	ITO19081011005	Km 5,025		37,8126	12,4449	37,8029	12,4256	37,8062	12,4313
73	ANTISTANTE VIA CONTRADA BERBARO	MARSALA	ITO19081011006	Km 2,474		37,7675	12,4569	37,7486	12,4685	37,7561	12,463
74	SPIAGGIA SIGNORINO	MARSALA	ITO19081011007	Km 1,732		37,7486	12,4685	37,7339	12,4719	37,7418	12,4715
75	ANTISTANTE VIA FRATELLI ROSSELLI	MAZARA DEL VALLO	ITO19081012001	Km 2,395		37,6593	12,5293	37,6632	12,5526	37,66	12,5418
76	ANTISTANTE VIA DEL PORTALETTERE	MAZARA DEL VALLO	ITO19081012002	Km 2,730		37,6632	12,5526	37,6537	12,5765	37,6612	12,5629
77	EX RISTORANTE LA ROTONDA SAN VITO	MAZARA DEL VALLO	ITO19081012003	Km 0,700		37,6368	12,6123	37,6364	12,6129	37,6384	12,6105
78	VIA TERAMO - SCOGLIERA	MAZARA DEL VALLO	ITO19081012004	Km 1,682		37,6193	12,6186	37,6079	12,6252	37,6151	12,6102
79	VIA OBERDAN SCOGLIERA	MAZARA DEL VALLO	ITO19081012005	Km 2,259		37,6078	12,6251	37,5934	12,6370	37,5994	12,6313



80	C/DA LE SCIARE (PROSP. VIA ORSA MINORE)	MAZARA DEL VALLO	ITO19081012006	Km 2,092		37,6319	12,6144	37,6193	12,6187	37,6233	12,6169
81	LUNG/MARE G.MAZZINI ANT.VILLA JOLANDA	MAZARA DEL VALLO	ITO19081012007	Km 0,46		37,6502	12,5891	37,6486	12,5938	37,65	12,5901

